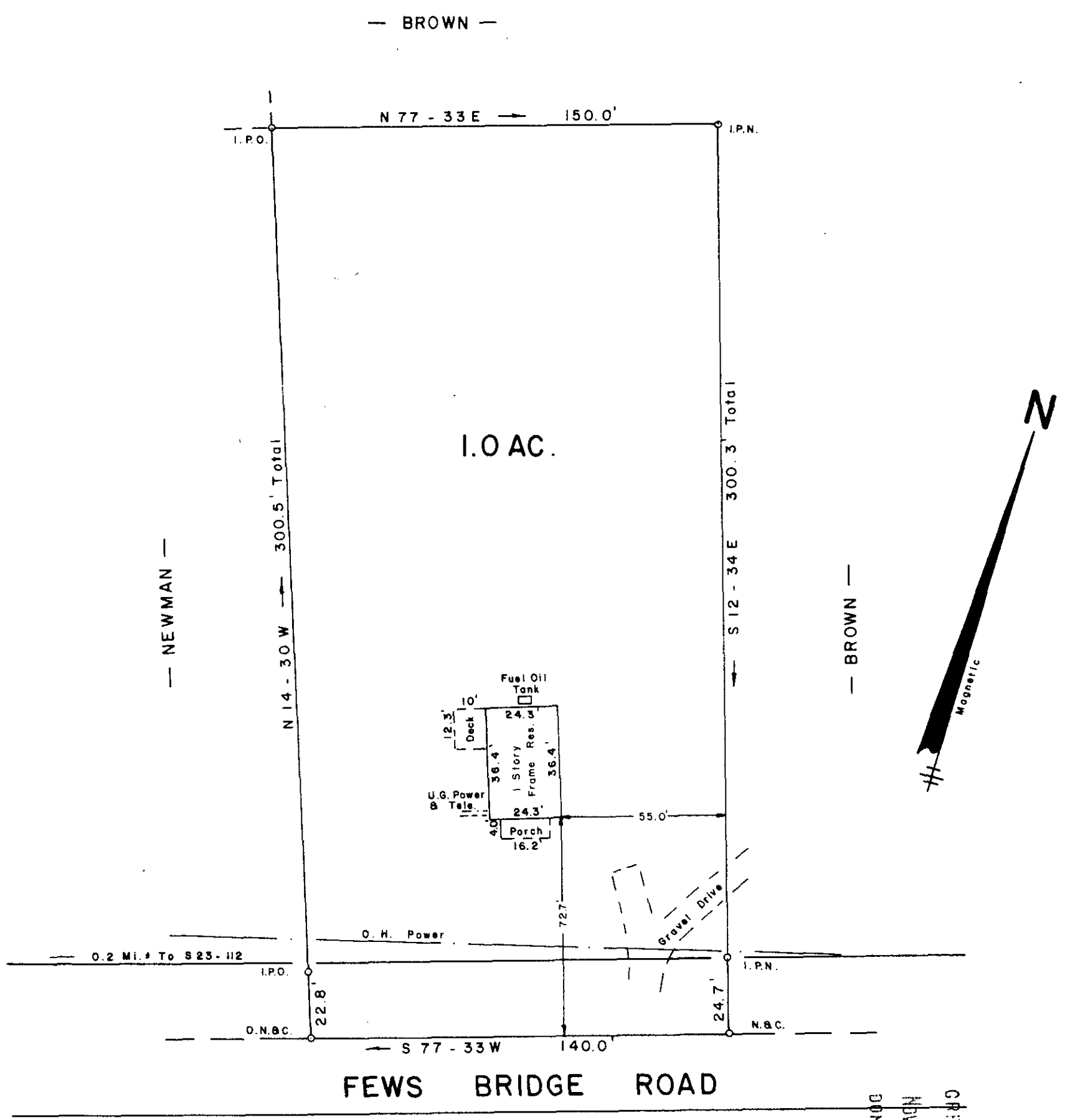


MACROFILMED

Note: References, Deed Book 1152 - Page 56, Plat Book 8-0 - Page 24.



SURVEY FOR
MARK A. BROWN
 NEAR TIGERVILLE GREENVILLE CO.
 SOUTH CAROLINA

FILED
 GREENVILLE CO. S.C.
 NOV 11 9 58 AM '82
 DONNIE S. TANKERSLEY
 R.M.C.

OCTOBER 1, 1982

9-H-31

NOV 11 1982

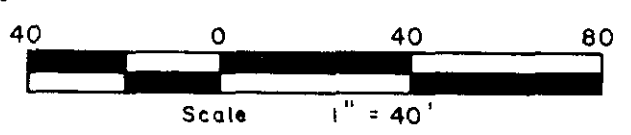
11527


To The Best Of My Knowledge This Structure Is Not In An Established Flood Zone

I Hereby Certify That The Measurements As Shown Above Are Correct And There Are No Encroachments Or Projections Other Than Shown.

I Hereby Certify That The Ratio Of Precision Of The Field Survey Is 1/5000 As Shown Hereon And The Area Was Determined By D.M.D. Method

Jeffery M. Plumblee




JEFFERY M. PLUMBLEE
 INC.
 REGISTERED LAND SURVEYOR
 # 7881



P. O. BOX 788
 TRAVELERS REST, S. C. 29690 (803) 834-4426

GC10-3NOV1182 053